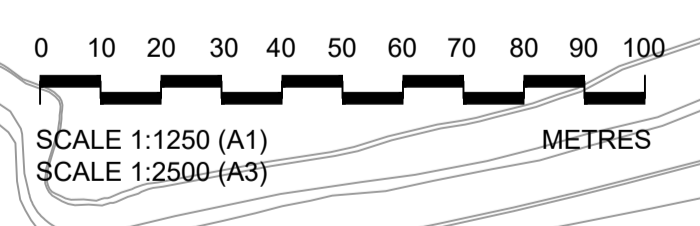



© Crown copyright and database rights 2016 Ordnance Survey (10003044)



| | | | | | | |
|-----|--------|------------|---------------------------------|-------|-------|---------|
| P01 | S2 | 18/02/2022 | Non Material Change Application | WE | ST | DP |
| Rev | Status | Rev. Date | Purpose of revision | Drawn | Chk'd | Apprv'd |

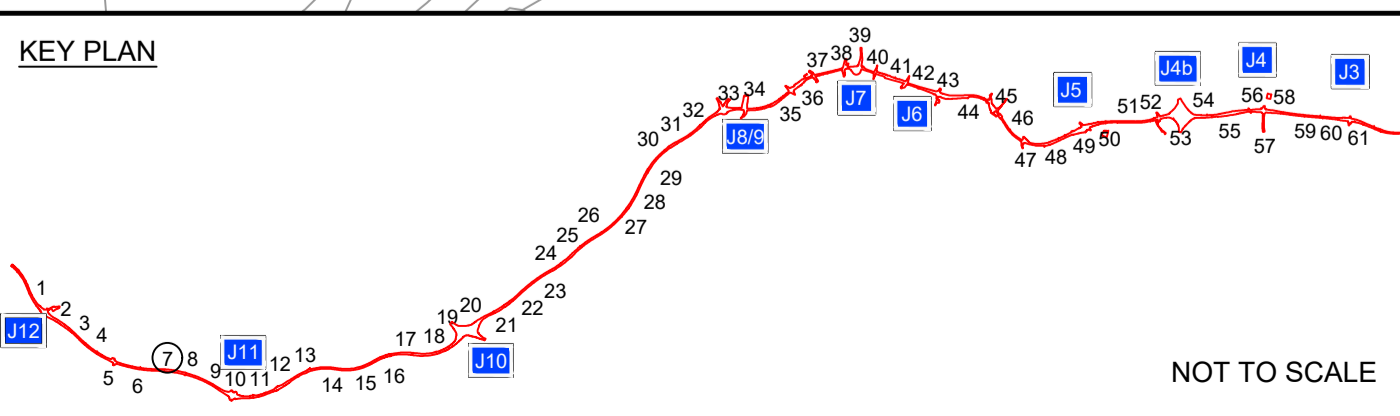
LEGEND

- SIGN GANTRY
- CARRIAGEWAY SIGNALS
- LANE SIGNALS
- GANTRY TO BE RETAINED
- GANTRY TO BE REMOVED
- PROPOSED GANTRY
- ORDER LIMIT
- 54/30 MARKER POST
- NEW TELEPHONE

E9-A2 EMERGENCY AREA

- POLICE OBSERVATION POST
- NEW CCTV (Closed Circuit Television)/PTZ CAMERA

NOTES
For information on infrastructure limits of deviation see Volume 2 Doc ref. 2.3 Works Plans.



Client

DELIVERING THROUGH

Project **SMART MOTORWAYS PROGRAMME**
M4 JUNCTIONS 3-12

Drawing title
ENGINEERING AND DESIGN
REPORT MAINLINE
GENERAL ARRANGEMENT
SHEET 7 OF 61

| | | | |
|----------------|-----------------------------|------------------------|-----------------------------|
| Status | S2 | Revision | P01 |
| Scale | 1:1250 @ A1 | Date | 18/02/2022 |
| Drawn By | William Emery | Original Size | A1 |
| Checked By | Stephen Thompson | Volume Location | HGN-SZ_MLZZZZZ_Z-DR-CH-1039 |
| Approved By | David Pilsworth | I Type Role Number | |
| Project No. | HA PIN | I Originator | CHHJ |
| Drawing number | HGN-SZ_MLZZZZZ_Z-DR-CH-1039 | | |